

Your Citizen Voice

Calton

We're making decisions on how the council's Neighbourhood Infrastructure Improvement Fund is spent in your area.

We asked you:

'How should we spend £1 million in Calton?'

You submitted new ideas and shared what the priorities are for your area.

Some of your ideas didn't fit the Neighbourhood Infrastructure Improvement Fund criteria.

ideas that didn't fit the neighbourhood infrastructure improvement fund such as: ideas for maintenance, ideas that are outside the council boundaries, or ideas in different wards are being shared with the relevant council services to see if we can progress them.





YOUR IDEAS FOR: IMPROVING STREET LIGHTING

 <p>Street lights not on a lot of the time and the play park has been taken away.</p>	<p>Location: Thornhill Path</p>	<p>Rejected by Community Empowerment Services, Pre Assessment</p>	<p>Reason This idea refers to general maintenance which is not eligible for this fund. However, all maintenance ideas will be passed to relevant services.</p>
	<p>Cost:</p>	<p>Rejected on 24th of July 2023</p>	
 <p>Keeping the area good for future generations of children and young people.</p>	<p>Location: Methven Street</p>	<p>Rejected by Community Empowerment Services, Pre Assessment</p>	<p>Reason This idea is valid but considered too vague to be passed to the Area Partnership and investigated properly.</p>
	<p>Cost:</p>	<p>Rejected on 24th of July 2023</p>	
 <p>Making sure street lights are working for safety.</p>	<p>Location: No Location</p>	<p>Rejected by Community Empowerment Services, Pre Assessment</p>	<p>Reason This idea refers to general maintenance which is not eligible for this fund. However, all maintenance ideas will be passed to relevant services.</p>
	<p>Cost:</p>	<p>Rejected on 24th of July 2023</p>	
 <p>Improve street lighting: Wrong lighting system on Whitevale Path which comes on late during winter.</p>	<p>Location: Whitevale Path</p>	<p>Rejected by Calton Area Partnership First Assessment</p>	<p>Reason This idea is already being investigated and progressed as case work.</p>
	<p>Cost:</p>	<p>Rejected on 2nd of August 2023</p>	
 <p>Improve pavement lighting on Clyde Walk-way. For example, the section of the walkway from Dalmarnock Bridge to first turn off to Athletes Village is very dark.</p>	<p>Location: Clyde Walkway</p>	<p>Rejected by NRS Assessment</p>	<p>Reason This idea is located on a portion of land that is not owned by the council.</p>
	<p>Cost:</p>	<p>Rejected on 29th of August 2023</p>	
 <p>Repair and restore of the lamps on Dalmarnock Bridge (Road)</p>	<p>Location: Dalmarnock Bridge</p>	<p>Rejected by Calton Area Partnership Second Assessment</p>	<p>Reason This idea refers to cosmetic improvements, not safety - therefore it was classified as not a priority for this fund.</p>
	<p>Cost: £500 to assess</p>	<p>Rejected on 6th of Sept 2023</p>	
 <p>Improve road lighting on London Avenue.</p>	<p>Location: London Avenue</p>	<p>Rejected by Calton Area Partnership Second Assessment</p>	<p>Reason This location is well lit already and doesn't require improvement.</p>
	<p>Cost: £500 to assess</p>	<p>Rejected on 6th of Sept 2023</p>	
 <p>Improve road lighting on Springfield Road.</p>	<p>Location: Springfield Road</p>	<p>Rejected by Calton Area Partnership Second Assessment</p>	<p>Reason This location is well lit already and doesn't require improvement.</p>
	<p>Cost: £500 to assess</p>	<p>Rejected on 6th of Sept 2023</p>	



YOUR ideas FOR: IMPROVING TRAFFIC SIGNALS


 Improve traffic signals at the junction of London Road and Springfield Road by adding a filter light on the London Road sides (north and south).	Location: The junction of London Road and Springfield Road	Rejected by NRS Assessment	Reason This junction has been monitored and some changes have been made to the all red period: 4 seconds are being added to facilitate turning. Monitoring will continue on the right turn movement. Adding a filter light on both sides is not feasible due to lack of room.
	Cost:	Rejected on 29th of August 2023	







YOUR IDEAS FOR: IMPROVING ROAD SAFETY

 <p>It's about the population of cars on Springfield Road, less car emissions and less traffic on this road.</p>	<p>Location: Springfield Road</p>	<p>Rejected by Community Empowerment Services, Pre Assessment</p>	<p>Reason This idea is valid but considered too vague to be passed to the Area Partnership or to be investigated properly.</p>
	<p>Cost:</p>	<p>Rejected on 24th of July 2023</p>	
 <p>Improve road safety.</p>	<p>Location: Powfoot Street and Beattock Street</p>	<p>Rejected by Community Empowerment Services, Pre Assessment</p>	<p>Reason This idea is valid but considered too vague to be passed to the Area Partnership or to be investigated properly.</p>
	<p>Cost:</p>	<p>Rejected on 24th of July 2023</p>	
 <p>Install more bins and more lights.</p>	<p>Location: General Barrowfield</p>	<p>Rejected by Community Empowerment Services, Pre Assessment</p>	<p>Reason This idea is valid but considered too vague to be passed to the Area Partnership due to lack of precise location which makes this impossible to investigate properly.</p>
	<p>Cost:</p>	<p>Rejected on 24th of July 2023</p>	
 <p>Improve the interlinking of the existing cycle paths.</p>	<p>Location: All Areas</p>	<p>Rejected by Community Empowerment Services, Pre Assessment</p>	<p>Reason This idea is valid but considered too vague to be passed to the Area Partnership due to lack of precise location which makes this impossible to investigate properly.</p>
	<p>Cost:</p>	<p>Rejected on 24th of July 2023</p>	
 <p>Segregated cycleways on all main road and arterial routes.</p>	<p>Location: All main roads and arterial routes.</p>	<p>Rejected by Community Empowerment Services, Pre Assessment</p>	<p>Reason This idea is valid but considered too vague to be passed to the Area Partnership due to lack of precise location which makes this impossible to investigate properly.</p>
	<p>Cost:</p>	<p>Rejected on 24th of July 2023</p>	
 <p>Improving pavements, roads and open spaces would be beneficial to the children and young people in the local area.</p>	<p>Location: Helenslea, Tollcross, Parkhead</p>	<p>Rejected by Community Empowerment Services, Pre Assessment</p>	<p>Reason This idea is valid but considered too vague to be passed to the Area Partnership due to lack of precise location which makes this impossible to investigate properly.</p>
	<p>Cost:</p>	<p>Rejected on 24th of July 2023</p>	
 <p>Improve safety for pedestrians and road users - improve pavements and roads to make this happen.</p>	<p>Location: Helen Vale Street</p>	<p>Rejected by Community Empowerment Services, Pre Assessment</p>	<p>Reason This idea is valid but considered too vague to be passed to the Area Partnership.</p>
	<p>Cost:</p>	<p>Rejected on 24th of July 2023</p>	

	20 mph limit throughout the city on all non-motorway and, or expressway roads.	Location: All of them	Rejected by Community Empowerment Services, Pre Assessment	Reason This idea is not eligible for this fund: This is not a capital spent.
		Cost:	Rejected on 24th of July 2023	

	Putting low kerbs on pavement across Whitevale Street to make it easier to cycle through it.	Location: Whitevale Street near Railway Bridge	Rejected by Calton Area Partnership First Assessment	Reason This idea is already being investigated and progressed as case work.
		Cost:	Rejected on 2nd of August 2023	

	Stop parents parking along Sunnybank Street and Springfield Road when dropping off kids at school, there is no safe place to cross, visibility is very poor for drivers too, someone is going to get knocked down.	Location: Sunnybank & Springfield Road.	Rejected by Calton Area Partnership First Assessment	Reason This idea is already being investigated and progressed as case work.
		Cost:	Rejected on 2nd of August 2023	

	More for kids and cleaner streets.	Location: Potter Place	Rejected by Calton Area Partnership First Assessment	Reason This idea is not located within the Calton ward boundaries.
		Cost:	Rejected on 2nd of August 2023	

	Yellow boxes on the road at the junction of Clyde Gateway and Dalmarnock Road. When events are on, the area becomes blocked with vehicles blocking the road due to sitting in middle of road and traffic backing up.	Location: Clyde Gateway at Dalmarnock Road.	Rejected by Calton Area Partnership First Assessment	Reason This idea is already being investigated and progressed as case work.
		Cost:	Rejected on 2nd of August 2023	

	Install CCTV cameras on St Andrew's Street to improve safety for everyone.	Location: Saint Andrew's Street	Rejected by NRS Assessment	Reason Neighbourhood Liaison Team have already undertaken a lot of work in this area and based on their experience it's highly unlikely that this will deter any criminality.
		Cost:	Rejected on 29th of August 2023	

	Improve the design of the bike lane on James Street and make it safer for cyclists and pedestrians. Regular cleaning and maintenance of the cycle lane and pavements and parking enforcement would also help.	Location: James Street, Bridgeton	Rejected by NRS Assessment	Reason The cycle lane at that location is a 'shared foot-way', parking on the foot-way is not currently illegal unless it blocks the entire foot-way. This is however soon to change with the introduction of the 'pavement parking' which are due to come into force in the near future.
		Cost:	Rejected on 29th of August 2023	



YOUR ideas FOR: IMPROVING ROAD SAFETY (CONTINUED)

 <p>Introduce resident parking areas in Commonwealth Village on match day around Celtic Park and improve options for visitor parking.</p>	<p>Location: Commonwealth Village, around Celtic Park</p>	<p>Rejected by NRS Assessment</p>	<p>Reason This idea is already being investigated.</p>
	<p>Cost:</p>	<p>Rejected on 29th of August 2023</p>	
 <p>Introduce parking restrictions around the Emirates Arena and Celtic Park similar to those in place at Hampden on match day.</p>	<p>Location: Streets around the Emirates Arena and Celtic Park</p>	<p>Rejected by NRS Assessment</p>	<p>Reason This idea is already being investigated.</p>
	<p>Cost:</p>	<p>Rejected on 29th of August 2023</p>	
 <p>Introduce speed bumps to stop speeding vehicles in Fielden Place</p>	<p>Location: Fielden Place</p>	<p>Rejected by NRS Assessment</p>	<p>Reason A safety assessment is used to prioritise schemes. The assessment takes into account the average vehicle speed, volume of traffic, history of injury accidents and other factors related to vulnerable road users.</p> <p>Assessment has already taken place on this as this request has previously been raised with Elected Members / MSP's and it has been confirmed that this request does not meet criteria for the introduction of road safety measures.</p>
	<p>Cost:</p>	<p>Rejected on 29th of August 2023</p>	
 <p>Protection of pedestrians on Dalmarnock bridge.</p>	<p>Location: Dalmarnock bridge</p>	<p>Rejected by NRS Assessment</p>	<p>Reason Previous analysis has already been undertaken for the bridge and there has been no evidence to support road safety issues. Bollards are already in place however these were set up to predominantly stop parking. For info - the bridge currently has joint responsibility with South Lanarkshire Council</p>
	<p>Cost:</p>	<p>Rejected on 29th of August 2023</p>	



Improve Dalmarnock Bridge and the surrounding area to make it safe for pedestrians and road users.

Location:
Dalmarnock bridge

Rejected by
NRS Assessment

Reason
Previous analysis has already been undertaken for the bridge and there has been no evidence to support road safety issues. Bollards are already in place however these were set up to predominantly stop parking. For info - the bridge currently has joint responsibility with South Lanarkshire Council

Cost:

Rejected on
29th of August 2023



Install protected cycle lanes on all major roads in the Calton Ward and ensure that the traffic lights have a cycle phase to clearly separate cycle traffic from vehicles.

Location:
The Saltmarket, the High Street, London Road, the Gallowgate, Abercromby Street and Bellgrove Street

Rejected by
NRS Assessment

Reason
Plans to update the current cycling network are included as part of Glasgow City Council's City Network Delivery Plan, which includes a high level overview of the proposed improvements and associated timeframes.

Cost:

Rejected on
29th of August 2023



Improve the junction at Sunnybank Street and Springfield Road as access to the filter lane is extremely difficult to access and the entrance to the Commonwealth Village needs to be looked at to cope with traffic demand and improve safety.

Location:
Springfield Road

Rejected by
Calton Area Partnership Second Assessment

Reason
This idea would negatively affect pedestrians.

Cost:
£500

Rejected on
6th of Sept 2023



New controlled pedestrian crossings at Bellgrove Street (midpoint between Gallowgate and Duke Street) and Millerston Street (midpoint between Gallowgate and Duke Street). Bellgrove Street crossing is already in progress.


Location:
Bellgrove Street (midpoint between Gallowgate and Duke street) and Millerston Street (midpoint between Gallowgate and Duke Street).

Rejected by
Calton Area Partnership Second Assessment

Reason
There are already several crossings in this area.

Cost:
£75 000 with £2000 to assess

Rejected on
6th of Sept 2023





YOUR ideas FOR: IMPROVING PAVEMENTS

 <p>Smoother, safer kerbs for partially sighted.</p>	<p>Location: All Streets.</p>	<p>Rejected by Community Empowerment Services, Pre Assessment</p>	<p>Reason This idea is valid but considered too vague to be passed to the Area Partnership.</p>
	<p>Cost:</p>	<p>Rejected on 24th of July 2023</p>	
 <p>My idea is about inducing more repair / decomposing work for glass shards (small and big sized) on the footpaths and side lanes by having banner boards as we have for any repair work - for inclusivity, accessibility and safety of civilians with varying needs.</p>	<p>Location: Around Wallace Street, also a lot of Paisley areas</p>	<p>Rejected by Community Empowerment Services, Pre Assessment</p>	<p>Reason This idea refers to general maintenance which is not eligible for this fund. However, all maintenance ideas will be passed to relevant services.</p>
	<p>Cost:</p>	<p>Rejected on 24th of July 2023</p>	
 <p>Smoother and safer pavements to reduce the risk of falls.</p>	<p>Location: Parkhead</p>	<p>Rejected by Community Empowerment Services, Pre Assessment</p>	<p>Reason This idea is valid but considered too vague to be passed to the Area Partnership.</p>
	<p>Cost:</p>	<p>Rejected on 24th of July 2023</p>	
 <p>To fill pot holes out, house and along pathway.</p>	<p>Location: No Location</p>	<p>Rejected by Community Empowerment Services, Pre Assessment</p>	<p>Reason This idea is valid but considered too vague to be passed to the Area Partnership.</p>
	<p>Cost:</p>	<p>Rejected on 24th of July 2023</p>	
 <p>The pavements here are terrible</p>	<p>Location: Back Causeway</p>	<p>Rejected by Calton Area Partnership First Assessment</p>	<p>Reason This idea is not located within the Calton ward boundaries.</p>
	<p>Cost:</p>	<p>Rejected on 2nd of August 2023</p>	
 <p>Improve surfaces on pavements and roads and reduce kerb heights to support wheelchair users, people with mobility issues and prams to move around more easily on the main routes in Bridgeton.</p>	<p>Location: Main Streets Bridgeton</p>	<p>Rejected by NRS Assessment</p>	<p>Reason This work will be completed under Business as Usual.</p>
	<p>Cost:</p>	<p>Rejected on 29th of August 2023</p>	
 <p>Widen the pavement outside Bridgeton Bus Garage on Broad Street to improve safety and accessibility.</p>	<p>Location: Outside Bridgeton Bus Garage on Broad Street.</p>	<p>Rejected by NRS Assessment</p>	<p>Reason This idea is not possible due to the geometry of the carriageway which does not allow to increase the foot-way width.</p>
	<p>Cost:</p>	<p>Rejected on 29th of August 2023</p>	



Improve pavement surface throughout Calton Ward to improve accessibility for disabled people

Location:
Throughout Calton Ward

Rejected by
Calton Area Partnership
Second Assessment

Reason
This idea should be discounted so that location specific ideas can be taken forward instead.

Cost:
£283,310

Rejected on
6th of Sept 2023



Improving the condition of the pavement on Fordneuk Street (outside the gate to the yard of Bridgeton Bus Garage).

Location:
On Fordneuk Street outside the gate to the yard of Bridgeton Bus Garage)

Rejected by
Calton Area Partnership
Second Assessment

Reason
Calton Area Partnership agreed that the pavement condition in this location is good enough.

Cost:
£100,000

Rejected on
6th of Sept 2023



Improving the condition of the pavement on Kirkpatrick Street

Location:
Kirkpatrick Street

Rejected by
Public Voting

Reason
This idea received 70% or less of approval from the total number of people who voted. It didn't make the cut as more popular ideas in each neighbourhood went forward.

Cost:
£16,170.00

Rejected on
13th of October 2023



Improve pavement surface throughout Calton Ward to improve accessibility for disabled people

Location:
Madras Street, South side

Rejected by
Public Voting

Reason
This idea received 70% or less of approval from the total number of people who voted. It didn't make the cut as more popular ideas in each neighbourhood went forward.

Cost:
£11,236.50

Rejected on
13th of October 2023



Improve pavement surface throughout Calton Ward to improve accessibility for disabled people

Location:
Bell Street, North side outside No. 124

Rejected by
Public Voting

Reason
This idea received 70% or less of approval from the total number of people who voted. It didn't make the cut as more popular ideas in each neighbourhood went forward.

Cost:
£6,534.00

Rejected on
13th of October 2023



Improve pavement surface throughout Calton Ward to improve accessibility for disabled people

Location:
Bell Street, South side – Railway Bridge to No. 174 The Stables

Rejected by
Public Voting

Reason
This idea received 70% or less of approval from the total number of people who voted. It didn't make the cut as more popular ideas in each neighbourhood went forward.

Cost:
£6,534.00

Rejected on
13th of October 2023



Improve pavement surface throughout Calton Ward to improve accessibility for disabled people

Location:
Duke Street, North side – Whitehill Street to Armadale Street and Meadowpark Street to Cumbernauld Road

Rejected by
Public Voting

Reason
This idea received 70% or less of approval from the total number of people who voted. It didn't make the cut as more popular ideas in each neighbourhood went forward and this idea was out of bounds.

Cost:
£19,354.50

Rejected on
13th of October 2023



YOUR ideas FOR: IMPROVING DRAINAGE SYSTEMS

	De weeding 47 Bernard Terrace. This has not been done in 5 years.	Location: 47 Bernard Terrace at Heron Street and Queen Mary Street opposite Eastgate.	Rejected by Community Empowerment Services, Pre Assessment	Reason This idea refers to general maintenance which is not eligible for this fund. However, all maintenance ideas will be passed to relevant services.
		Cost:	Rejected on 24th of July 2023	
	Improve drainage systems around Parkhead Cross to reduce flooding.	Location: Parkhead Cross	Rejected by NRS Assessment	Reason Arrangements are already being made for investigation at this location under Business as Usual. Investigations will by 31st March 2024. The investigation will determine the works required or any issues with Scottish Water sewer capacity issue.
		Cost:	Rejected on 29th of August 2023	
	Tackle persistent flooding and drainage issue around Dalmarnock Train Station and Petrol Station to improve safety for pedestrians and road users.	Location: Dalmarnock Train station and around the Petrol Station	Rejected by Calton Area Partnership Second Assessment	Reason These works have been completed already. We reached out to NRS who have confirmed this.
		Cost: £500 to assess	Rejected on 6th of September 2023	

“ WE WANT PLACES WHERE WE CAN MEET AND PLAY, PERHAPS MAKING PEOPLE MORE MINDFUL TO TAKE CARE OF OUR AREA. ”



“ PARTICIPATION WITHOUT REDISTRIBUTION OF POWER IS AN EMPTY AND FRUSTRATING PROCESS FOR THE POWERLESS. ”




SHERRY ARNSTEIN, 1969.





YOUR ideas FOR: IMPROVING CONDITION OF ROADS

	More bus connectivity to the Southside and cheaper tickets for rail and bus.	Location: All of the East End.	Rejected by Community Empowerment Services, Pre Assessment	Reason This idea is outwith council's remit.
		Cost:	Rejected on 24th of July 2023	
	Improve roads.	Location: All Glasgow	Rejected by Community Empowerment Services, Pre Assessment	Reason This idea is valid but considered to vague to be passed to the Area Partnership.
		Cost:	Rejected on 24th of July 2023	
	The roads are terrible.	Location: Back Causeway	Rejected by Calton Area Partnership First Assessment	Reason This wasn't an idea.
		Cost:	Rejected on 2nd of August 2023	
	Repair potholes along the kerb line around Dalmarnock Station.	Location: Dalmarnock train station area	Rejected by NRS Assessment	Reason This is work is to be undertaken under Business as Usual: A carriageway patching completed by 31st March 2024.
		Cost:	Rejected on 29th of August 2023	
	Introduce "No Parking" road markings at the building on Fordneuk Street (outside the gate to Bridgeton Bus Garage) to improve access and reduce occasional confrontations.	Location: Fordneuk Street (outside Bridgeton bus garage).	Rejected by Calton Area Partnership Second Assessment	Reason This idea is located in a low traffic area, and would have significant impact of costs on the overall fund.
		Cost: approx £300. Wider traffic management plan could reach approx £35k.	Rejected on 6th of Sept 2023	

 Repair potholes on the road.	Location: Springfield Road	Rejected by Public Voting	Reason This idea received 72% of approval from the total number of people who voted. However, due to its cost approximating almost a third of the total budget, Calton Area Partnership decided not to fund this idea.
	Cost: £205,700.00	Rejected on 13th of October 2023	
 Repair potholes on the road.	Location: Dalmarnock Road	Rejected by Public Voting	Reason This idea received 70% or less of approval from the total number of people who voted. It didn't make the cut as more popular ideas in each neighbourhood went forward.
	Cost: £126,500.00	Rejected on 13th of October 2023	
 Repair potholes in Birkwood Street.	Location: Birkwood Street	Rejected by Public Voting	Reason This idea received 70% or less of approval from the total number of people who voted. It didn't make the cut as more popular ideas in each neighbourhood went forward.
	Cost: £16,500.00	Rejected on 13th of October 2023	





YOUR ideas FOR: IMPROVING OPEN SPACES

	More cycle routes and public spaces.	Location: No Location	Rejected by Community Empowerment Services, Pre Assessment	Reason This idea is valid but considered too vague to be passed to the Area Partnership.
		Cost:	Rejected on 24th of July 2023	
	Full maintenance of the area: No excuses of no resources, Council Tax is taken on time every time.	Location: Bernard Terrace	Rejected by Community Empowerment Services, Pre Assessment	Reason This idea refers to general maintenance which is not eligible for this fund. However, all maintenance ideas will be passed to relevant services.
		Cost:	Rejected on 24th of July 2023	
	More residents houses in Parkhead and a lively playground where people can sit and play and relax with family in the evening and day time.	Location: Parkhead	Rejected by Community Empowerment Services, Pre Assessment	Reason The part of the idea about more housing is not eligible for this fund. However this can be passed on to relevant Planning Services for further investigation. Funding has just been allocated to enhance outdoor play areas for all age groups in the Parkhead area.
		Cost:	Rejected on 24th of July 2023	
	Updated signage on closes and schemes.	Location: The whole Calton area need revamped.	Rejected by Community Empowerment Services, Pre Assessment	Reason This idea is not within council's remit.
		Cost:	Rejected on 24th of July 2023	
	Install more bins.	Location: Every area in the East End.	Rejected by Community Empowerment Services, Pre Assessment	Reason This idea is valid but considered too vague to be passed to the Area Partnership.
		Cost:	Rejected on 24th of July 2023	
	Install more seating and tables in Calton park, and potential flatten the hills.	Location: Calton	Rejected by Community Empowerment Services, Pre Assessment	Reason This idea is already being investigated.
		Cost:	Rejected on 24th of July 2023	
	Install more street lighting.	Location: Every area in the East End.	Rejected by Community Empowerment Services, Pre Assessment	Reason This idea is valid but considered too vague to be passed to the Area Partnership.
		Cost:	Rejected on 24th of July 2023	



Stop fly tipping, cleaner streets and empty bins more often.

Location:
Bernard Terrace
and Mill Crescent

Rejected by
Community Empowerment
Services, Pre Assessment

Reason
This idea refers to general
maintenance which is not
eligible for this fund. However,
all maintenance ideas will be
passed to relevant services.

Cost:

Rejected on
24th of July 2023



More needs to be done to create safe places. Re-open youth clubs to protect and give guidance to kids, especially 11-15 year olds.

Location:
No location

Rejected by
Community Empowerment
Services, Pre Assessment

Reason
This idea is valid but considered
too vague to be passed to the
Area Partnership.

Cost:

Rejected on
24th of July 2023



Investment in Bridgeton Cross: The site is currently privately owned however it needs urgent repair to modernise and bring it up to date, a disused shop premises is large enough to provide an attraction to the area and provide employment. My idea is to split the unit in two one side a 1950's Americana diner which the city doesn't have and a proper coffee place to sit and relax this would help bring people into the local area and encourage more people to Bridgeton Cross.

Location:
Bridgeton Main
Street

Rejected by
Community Empowerment
Services, Pre Assessment

Reason
This idea is located on land that
is not owned by the council.

Cost:

Rejected on
24th of July 2023



Grants and spaces to allow and encourage for restaurants and cafés in the area.

Location:
Dalmarnock

Rejected by
Community Empowerment
Services, Pre Assessment

Reason
This idea is not eligible for this
fund: This is not a capital spent.

Cost:

Rejected on
24th of July 2023



Install a lift at Bellgrove Station.

Location:
Duke Street

Rejected by
Community Empowerment
Services, Pre Assessment

Reason
This idea is not within council's
remit.

Cost:

Rejected on
24th of July 2023



Install more CCTV on every street.

Location:
Every area in the
East end.

Rejected by
Community Empowerment
Services, Pre Assessment

Reason
This idea is valid but considered
too vague to be passed to the
Area Partnership.

Cost:

Rejected on
24th of July 2023



The big Tesco across Dalmarnock Bridge should be forced to put measures so their trolleys cannot be removed from their parking lot. The Athlete's Village is covered in abandoned Tesco trolleys.

Location:
Athlete's village
Dalmarnock

Rejected by
Community Empowerment
Services, Pre Assessment

Reason
This idea is not within council's
remit.

Cost:

Rejected on
24th of July 2023



YOUR ideas FOR: IMPROVING OPEN SPACES (CONTINUED)

	<p>I'd like to see a building could be a re-purposed shipping container for a servery for snacks and drinks. This would provide an attraction to bring more people to the area and provide more social facilities for people in the area and it would provide employment and not even cost a million.</p>	Location: Bridgeton / Richmond Park	Rejected by Community Empowerment Services, Pre Assessment	Reason This idea is not within council's remit.
Cost:	Rejected on 24th of July 2023			
	<p>The area around from Duke Street up Hunter Street and into Barrack Street has to be addressed as soon as possible, it's shocking in so many regards. Badly maintained, no thought given to pedestrians whatsoever, a nightmare of potholes for cycling, confusing one way systems for cars, pavements often unnavigable due to construction works and parking. It is also quite obviously used for prostitution and kerb crawling, and is dark and desolate at night. Given a new development is underway, there is funding for the Avenues project a stones throw away, and I am involved in a project to develop land behind Havannah Street and adjacent to Hunter Street as a community space, it would be great to see this whole section transformed, to connect the new avenue and the vibrant Gallowgate area, and no longer be a blight on the area and a danger to everyone. The area around from Duke Street up Hunter Street and into Barrack Street has to be addressed asap.</p>	Location: Duke Street, Hunter Street and Barrack Street	Rejected by Community Empowerment Services, Pre Assessment	Reason This idea is valid but considered too vague to be passed to the Area Partnership. However this can be passed on to relevant Planning Services for further investigation.
Cost:	Rejected on 24th of July 2023			
	<p>Provide more open space around the river near Richmond Park and Bridgeton. There's a great area near the bridge by Shawfield and Richmond Park where the overgrown foliage could be cut back and picnic tables installed.</p>	Location: Bridgeton and Richmond Park	Rejected by Community Empowerment Services, Pre Assessment	Reason This idea is not located within the Calton ward boundaries. However, a similar idea in this area and within ward boundaries has been costed
Cost:	Rejected on 24th of July 2023			


 Somewhere like the hub that's empty used for the kids clubs.	Location: Springfield Road	Rejected by Community Empowerment Services, Pre Assessment	Reason This idea is not eligible for this fund: This is not a capital spent.
	Cost:	Rejected on 24th of July 2023	
 More common ground for fruit and veg growing and replace grassed areas with more flowers.	Location: All of the East End	Rejected by Community Empowerment Services, Pre Assessment	Reason This idea is valid but considered too vague to be passed to the Area Partnership.
	Cost:	Rejected on 24th of July 2023	
 Reduce hard impermeable surfaces and retrofit blue-green infrastructure.	Location: Everywhere	Rejected by Community Empowerment Services, Pre Assessment	Reason This idea is valid but considered too vague to be passed to the Area Partnership.
	Cost:	Rejected on 24th of July 2023	
 Regular walk about from housing officers to keep an eye on up keep.	Location: Chalmers Street Calton	Rejected by Community Empowerment Services, Pre Assessment	Reason This idea refers to general maintenance which is not eligible for this fund. However, all maintenance ideas will be passed to relevant services.
	Cost:	Rejected on 24th of July 2023	
 Cleaner spaces within the Dennistoun Drives and green spaces.	Location: Duke Street	Rejected by Calton Area Partnership First Assessment	Reason This idea is not located within the Calton ward boundaries.
	Cost:	Rejected on 2nd of August 2023	
 More green spaces that can be used by everyone not just play area for children.	Location: Tobago Street	Rejected by Calton Area Partnership First Assessment	Reason This idea is already being investigated.
	Cost:	Rejected on 2nd of August 2023	
 Increase play scheme or group ideas for teenagers.	Location: Bridgeton	Rejected by Calton Area Partnership First Assessment	Reason This idea is not eligible for this fund: This is not a capital spent.
	Cost:	Rejected on 2nd of August 2023	








YOUR ideas FOR: IMPROVING OPEN SPACES (CONTINUED)


 <p>More play areas for young people.</p>	Location: Parkhead and Reidvale	Rejected by Calton Area Partnership First Assessment	Reason This idea didn't refer to any precise location, which made it not possible to investigate.
	Cost:	Rejected on 2nd of August 2023	
 <p>Glasgow has great tennis courts in the West and the South. There are none in the East side. I believe it would be highly beneficial to build a tennis court in Cuningar Loop. The neighbourhood would benefit a lot from it.</p>	Location: Cuningar Loop	Rejected by Calton Area Partnership First Assessment	Reason This idea is not located within the Calton ward boundaries.
	Cost:	Rejected on 2nd of August 2023	
 <p>A skate park to encourage roller skating and skateboarding as there isn't one in the East End of the city. I know a lot of adults who skate as well as kids.</p>	Location: Dalmarnock	Rejected by Calton Area Partnership First Assessment	Reason This idea is already being investigated and progressed as case work.
	Cost:	Rejected on 2nd of August 2023	
 <p>The green space between Wellpark and Tennents brewery could be use for benches, spaces to chill and play.</p>	Location: Duke Street	Rejected by Calton Area Partnership First Assessment	Reason This idea is not located within the Calton ward boundaries.
	Cost:	Rejected on 2nd of August 2023	
 <p>Create green space within The Meat market.</p>	Location: Duke Street	Rejected by Calton Area Partnership First Assessment	Reason The Meatmarket is already under development.
	Cost:	Rejected on 2nd of August 2023	
 <p>Seeing Glasgow Green as a hub or source of well cared green space. Design a ripple effect where elements of the park flow out into surrounding areas - like branches of a tree.</p>	Location: Glasgow Green	Rejected by Calton Area Partnership First Assessment	Reason This idea refers to Planning responsibilities. However, this idea can be passed on to the relevant services to be investigated.
	Cost:	Rejected on 2nd of August 2023	
 <p>Creating a community garden in the waste ground between 286 and 292 London Road.</p>	Location: Waste ground between 286 and 292 London Road	Rejected by Calton Area Partnership First Assessment	Reason This idea is located on land that is not owned by the council.
	Cost:	Rejected on 2nd of August 2023	


	More charging points for electric vehicles.	Location: Dalmarnock	Rejected by Calton Area Partnership First Assessment	Reason This idea is already being investigated and progressed as case work.
		Cost:	Rejected on 2nd of August 2023	


	Spend the money fixing the Peoples Palace and winter gardens.	Location: Glasgow Green	Rejected by Calton Area Partnership First Assessment	Reason This idea is already being investigated.
		Cost:	Rejected on 2nd of August 2023	


	Make use of derelict land on Sunnybank Street and Springfield Road.	Location: Commonwealth Village	Rejected by Calton Area Partnership First Assessment	Reason This idea is already being investigated.
		Cost:	Rejected on 2nd of August 2023	

	Ensure that CCTV in Calton is working and being used to make residents feel safer.	Location: Calton	Rejected by NRS Assessment	Reason This idea didn't refer to any precise location, which made it not possible to investigate.
		Cost:	Rejected on 29th of August 2023	

	Introduce CCTV to make the play park at London Avenue safer for young people and reduce the anti-social behaviour that occurs currently.	Location: London Avenue	Rejected by NRS Assessment	Reason Based on local expertise the introduction of CCTV is highly unlikely to deter criminality.
		Cost:	Rejected on 29th of August 2023	

	Improve the condition of old and derelict buildings within the Calton Ward for example, St James' School building and Tureen Street School.	Location: Calton	Rejected by NRS Assessment	Reason The Saint James School Building is being turned into a Gaelic School and the whole site is under development.
		Cost:	Rejected on 29th of August 2023	

	Turn derelict land opposite St Mungo's School at Gallowgate into community gardens and growing space for residents.	Location: Opposite St Mungo's School at Gallowgate	Rejected by NRS Assessment	Reason This idea is located on land that is not owned by the council.
		Cost:	Rejected on 29th of August 2023	

	Reduce traffic and increase the number of cycle lanes on Springfield Road	Location: Springfield Road and London Road	Rejected by NRS Assessment	Reason This idea is already included within plans outlined as part of the City Network Delivery Plan, which can be found here: https://glasgow.gov.uk/councillorsandcommittees/viewSelectedDocument.asp?c=P62AFQDN0GZ3Z3T1T1
		Cost:	Rejected on 29th of August 2023	



YOUR ideas FOR: IMPROVING OPEN SPACES (CONTINUED)

	<p>Tackle anti-social behaviour and safety concerns in the area around Duke Street, Hunter Street and Barrack Street. This should be a key local connection route to allow all residents and citizens to be able to move freely through the area and enjoy the many positive developments happening in the Calton.</p>	<p>Location: Duke Street, Hunter Street and Barrack Street</p>	<p>Rejected by NRS Assessment</p>	<p>Reason This idea is not eligible for this fund: This is not a capital spent.</p>
		<p>Cost:</p>	<p>Rejected on 29th of August 2023</p>	
	<p>More done in swing park get rid off the hill in park to give kids more space to play (hills were created by Thenuue housing dumping when renovating)</p>	<p>Location: Calton</p>	<p>Rejected by NRS Assessment</p>	<p>Reason The Saint James School Building is being turned into a Gaelic School and the whole site is under development.</p>
		<p>Cost:</p>	<p>Rejected on 29th of August 2023</p>	
	<p>Better lighting, clean up football pitch at St James.</p>	<p>Location: Calton</p>	<p>Rejected by NRS Assessment</p>	<p>Reason Planned £19m redevelopment of St James' School to create the new Gaelic School. Suggested engagement with GCC Property to explore if idea can be incorporated into planned re-development work.</p>
		<p>Cost:</p>	<p>Rejected on 29th of August 2023</p>	
	<p>More CCTV on Abercromby Street to improve public safety.</p>	<p>Location: Abercromby Street</p>	<p>Rejected by NRS Assessment</p>	<p>Reason There is already a camera on Abercromby Street. This was a previous hot-spot for fly-tipping however through ongoing engagement this has decreased recently. Based on experience it's highly unlikely that this will deter any criminality.</p>
		<p>Cost:</p>	<p>Rejected on 29th of August 2023</p>	
	<p>CCTV on Fordneuk Street looking along Avenue Street.</p>	<p>Location: Fordneuk Street looking along Avenue Street</p>	<p>Rejected by NRS Assessment</p>	<p>Reason Based on experience it's highly unlikely that this will deter any criminality. A lot of engagement with local businesses has taken place which has significantly reduced fly-tipping in the area.</p>
		<p>Cost:</p>	<p>Rejected on 29th of August 2023</p>	
	<p>CCTV on Orr Street looking directly down the full length of Broad Street, to tackle anti-social behaviour and graffiti.</p>	<p>Location: Orr Street and Broad Street</p>	<p>Rejected by NRS Assessment</p>	<p>Reason Based on local expertise the introduction of CCTV is highly unlikely to deter criminality.</p>
		<p>Cost:</p>	<p>Rejected on 29th of August 2023</p>	



Repair and maintain the Barrowland Walkway Album Path.

Location:
Barrowland Park

Rejected by
NRS Assessment

Reason

Barrowland Park is a temporary green space is that is partly owned by the Council and City Property and partly by private parties. In the current City Development Plan the site is designated as part of the Housing Land Supply. There are ongoing discussions between the owners on the site's future to explore options that would satisfy owners requirements and deliver the best outcome to the public on a permanent basis. This includes meeting aspirations on public open space in the area and repairs and ongoing maintenance schedule for the path and securing necessary funding. Subject to agreement and viability Officers would open dialogue with artist's representative accordingly as repairs to the artwork will be complex.

Cost:

Rejected on
29th of August 2023



Create an outdoor Creative Learning space on the derelict / unused land on Landressy Street (opposite Glasgow Women's Library,) for Glasgow Women's Library.

Location:
Landressy Street, Bridgeton.

Rejected by
NRS Assessment

Reason

This idea is located on a portion of land that is not owned by the council.

Cost:

Rejected on
29th of August 2023



Plant plants and trees in Barrowfield Gardens.

Location:
Barrowfield Gardens

Rejected by
NRS Assessment

Reason

This idea is located on a portion of land that is not owned by the council.

Cost:

Rejected on
29th of August 2023



Create more green and community spaces around Bridgeton and Glasgow Green to encourage the community to integrate more.

Location:
Bridgeton area and Glasgow Green

Rejected by
NRS Assessment

Reason

This idea was too generic to be properly investigated.

Cost:

Rejected on
29th of August 2023



Introduce measures that protect the green space at Templeton Street and stop vehicles parking on the grass.

Location:
Templeton Street

Rejected by
NRS Assessment

Reason

This idea is located on a portion of land that is not owned by the council.

Cost:

Rejected on
29th of August 2023



YOUR ideas FOR: IMPROVING OPEN SPACES (CONTINUED)

	Clear and landscape the derelict land on Abercromby Street between the new flats and the Treble Two to make it a safe and attractive space for local residents.	Location: Abercromby Street	Rejected by NRS Assessment	Reason This idea is located on a portion of land that is not owned by the council.
		Cost:	Rejected on 29th of August 2023	
	Introduce a proper pathway between the new flats at Old Baths and the crossing to the retail park to make it suitable for pedestrians, wheelchair users, people with mobility issues and prams.	Location: Between Whitevale Street and Millerston Street	Rejected by NRS Assessment	Reason This idea is located on a portion of land that is not owned by the council.
		Cost:	Rejected on 29th of August 2023	
	Provide public toilets in Glasgow Green all year round.	Location: Glasgow Green	Rejected by NRS Assessment	Reason On going revenue fund make this idea not feasible.
		Cost:	Rejected on 29th of August 2023	
	Provide more toilet facilities and litter bins in and around Glasgow Green.	Location: Greendyke Street, Saltmarket, Glasgow Green	Rejected by NRS Assessment	Reason On going revenue fund make this idea not feasible.
		Cost:	Rejected on 29th of August 2023	
	Introduce a pedestrian or zebra crossing on Bellgrove Street between the Duke St end and where it intersects with the Gallowgate. It should be turned into a beautiful boulevard lined with trees on either side.	Location: Bellgrove Street	Rejected by NRS Assessment	Reason The Meat market and Duke Street Avenue projects will address this. These sites are already under development.
		Cost:	Rejected on 29th of August 2023	
	Create a genuinely world class skateboarding site in the space left on the old abattoir site	Location: The Meatmarket	Rejected by NRS Assessment	Reason The Meat market is already under development.
		Cost:	Rejected on 29th of August 2023	
	More options for children to play in Stamford Street, the parks are really poor quality. More CCTV in the Barrowfield area.	Location: Stamford Street at the bottom	Rejected by NRS Assessment	Reason This idea is located on a portion of land that is not owned by the council.
		Cost:	Rejected on 29th of August 2023	



Improve the bin areas on Fielden Street to reduce fly tipping

Location:

Fielden Street

Rejected by

NRS Assessment

Reason

This appears to be a complaint relating to the condition of an existing bin shed therefore should be passed to Operations for investigation.

Cost:

Rejected on

29th of August 2023



Reinstate the public toilets at the junction of Greendyke Street and London Road for use at all times, with no cost, for members of the public and ensure they are properly curated.

Location:

Greendyke Street, London Road

Rejected by

NRS Assessment

Reason

On going revenue fund make this idea not feasible.

Cost:

Rejected on

29th of August 2023



Control the amount of invasive plants growing along the river path at Sunnybank Street and the Commonwealth Village to allow citizens to access the river more and install benches by the river.

Location:

Along the river path at Sunnybank Street and the Commonwealth Village

Rejected by

Calton Area Partnership Second Assessment

Reason

Installing benches in this location was considered not a priority for this fund.

Cost:

£3000 per bench due to location

Rejected on

6th of Sept 2023



Actively look after Elcho Gardens not just a place for dogs.

Location:

Elcho Gardens

Rejected by

Calton Area Partnership Second Assessment

Reason

This land is not owned by the council.

Cost:

Would require further scoping of specific issues. £3000 sitting £120 for fencing per meter

Rejected on

6th of Sept 2023



Create a play park in Riverside, Dalrnarnock at Ashgrove Road. Exact location will need to be agreed.

Location:

Ashgrove Road

Rejected by

Calton Area Partnership Second Assessment

Reason

This land is not owned by the council. This is the responsibility of the developer.

Cost:

£130k

Rejected on

6th of Sept 2023



Enhanced outdoor play areas for all age groups in the Parkhead area including play parks, football parks and skate parks. (Possibility to improve Dechmont Street Play Area and surrounding green space)

Location:

Parkhead

Rejected by

Calton Area Partnership Second Assessment

Reason

Funding has already been allocated for this idea.

Cost:

£100k

Rejected on

6th of Sept 2023



More litter bins around the play park near Springfield Street down the lane from the One-O-One to cater for the glass bottles left by football fans.

Location:

Play park near Springfield Street

Rejected by

Calton Area Partnership Second Assessment

Reason

This is not a priority for this fund.

Cost:



£700

Rejected on

6th of Sept 2023



YOUR IDEAS FOR: IMPROVING OPEN SPACES (CONTINUED)

	Install CCTV in Commonwealth Village and use it to clamp down on the use of electric and petrol bikes being used unsafely in he area. It should also stop people who are causing anti-social behaviour, littering and fly-tipping in the area.	Location: Commonwealth Village	Rejected by Calton Area Partnership Second Assessment	Reason Calton Area Partnership agreed that this idea is not a priority for this fund. There has been an investigation for CCTV in this area which was inconclusive due the limited options for locations.
		Cost: Dependant on the requirements: could cost up to £30k per camera.	Rejected on 6th of Sept 2023	
	Plant trees along Springfield Road in the existing grass roadside drainage rain-gardens.	Location: Springfield Road	Rejected by Calton Area Partnership Second Assessment	Reason This idea is not within council's remit.
		Cost: This requires further investigation	Rejected on 6th of Sept 2023	
	Reinstate the bin that was removed from the railway bridge at Dalmarnock Station.	Location: Dalmarnock Train Station	Rejected by Calton Area Partnership Second Assessment	Reason Improvements have already been completed.
		Cost: Approx. £700	Rejected on 6th of Sept 2023	
	More opportunities for gardening in Parkhead and Reidvale.	Location: Parkhead and Reidvale	Rejected by Calton Area Partnership Second Assessment	Reason There are existing allotments nearby.
		Cost: £77000 only if an organisation leads and shapes this project	Rejected on 6th of Sept 2023	



 <p>I would have bins at end of street but placed much neater as these bins are a disgrace and unpleasant on the eye.</p>	Location: Saint Andrew's Street	Rejected by Calton Area Partnership Second Assessment	Reason Calton Area Partnership agreed that this idea is not a priority for this fund.
	Cost: Approx. £700 for one bin.	Rejected on 6th of Sept 2023	
 <p>More litter bins on Fielden Street.</p>	Location: Fielden Street	Rejected by Calton Area Partnership Second Assessment	Reason Calton Area Partnership agreed that this idea is not a priority for this fund.
	Cost: Approx. £700 for one bin.	Rejected on 6th of Sept 2023	
 <p>More benches and bins throughout Dalmarnock</p>	Location: Dalmarnock Road	Rejected by Calton Area Partnership Second Assessment	Reason Calton Area Partnership agreed that this idea is not a priority for this fund.
	Cost: Approx. £700 for one bin.	Rejected on 6th of Sept 2023	
 <p>We need more litter bins around the Dalmarnock Primary School in the Commonwealth Village, along Sunnybank Street, the pedestrian walks on the canal path and any road/path that leads to Cuningar Loop.</p>	Location: Dalmarnock Primary, Commonwealth Village, Sunnybank Street, walks on the canal, and any road / path that leads to Cuningar Loop.	Rejected by Calton Area Partnership Second Assessment	Reason Calton Area Partnership agreed that this idea is not a priority for this fund.
	Cost: Approx. £700 for one bin.	Rejected on 6th of Sept 2023	
 <p>Improve the play park in Dale Street</p>	Location: Dale Street	Rejected by Public Voting	Reason This idea received 70% or less of approval from the total number of people who voted. It didn't make the cut as more popular ideas in each neighbourhood went forward.
	Cost: £100,000.00	Rejected on 13th of October 2023	





YOUR ideas FOR: IMPROVING OPEN SPACES (CONTINUED)

	More CCTV on Barrowfield Gardens.	Location: Barrowfield Gardens	Rejected by Public Voting	Reason This idea received 70% or less of approval from the total number of people who voted. It didn't make the cut as more popular ideas in each neighbourhood went forward.
		Cost: £30,000.00	Rejected on 13th of October 2023	
	Plant trees and wild flowers on Springfield Road to improve the public space.	Location: Springfield Road Dalmarnock Road	Rejected by Public Voting	Reason This idea received 70% or less of approval from the total number of people who voted. It didn't make the cut as more popular ideas in each neighbourhood went forward.
		Cost: £8,159.00	Rejected on 13th of October 2023	
	More MUGAS in the Bridgeton area.	Location: Dale Street MUGA, Bridgeton	Rejected by Public Voting	Reason This idea received 70% or less of approval from the total number of people who voted. It didn't make the cut as more popular ideas in each neighbourhood went forward.
		Cost: £120,000.00	Rejected on 13th of October 2023	
	More CCTV in the Barrowfield area.	Location: Barrowfield	Rejected by Public Voting	Reason This idea received 70% or less of approval from the total number of people who voted. It didn't make the cut as more popular ideas in each neighbourhood went forward.
		Cost: £30,000.00	Rejected on 13th of October 2023	
	Plant more trees and/ or plants in St Andrew's Street to create a clean, safe and beautiful area for all..	Location: Saint Andrews Street	Rejected by Public Voting	Reason This idea received 70% or less of approval from the total number of people who voted. It didn't make the cut as more popular ideas in each neighbourhood went forward.
		Cost: £32,000.00	Rejected on 13th of October 2023	
	Introduce Rain Garden(s) along Dalmarnock Road to improve drainage and mitigate recurrent surface water flooding outside Dalmarnock Train Station.	Location: Dalmarnock Road	Rejected by Public Voting	Reason This idea received 70% or less of approval from the total number of people who voted. It didn't make the cut as more popular ideas in each neighbourhood went forward.
		Cost: Recommended that rain-gardens are focused within school playgrounds. Required to identify suitable locations.	Rejected on 13th of October 2023	

“ WE WANT BETTER health and wellbeing FOR PEOPLE TO INCREASE THEIR CONFIDENCE AND SKILLS TO BECOME ACTIVE IN THE COMMUNITY AND INCREASE A SENSE OF PRIDE IN THE AREA ”



“ I WANT SAFER MORE INVITING SPACES FOR THE ELDERLY AND EVERYONE ELSE TO COME OUT AND SOCIALISE AND BECOME MORE INVOLVED IN THE COMMUNITY. GIVE PEOPLE IN THE AREA A FEELING OF RESPECT ”









YOUR ideas FOR: IMPROVING STREET FURNITURE

	Coffee spot or food vendor on Duke Street.	Location: Duke Street	Rejected by Community Empowerment Services, Pre Assessment	Reason This idea is not eligible for this fund: This is not a capital spent.
		Cost:	Rejected on 24th of July 2023	
	Install new fencing in Charmers Street. Back courts are falling apart.	Location: Chalmers Street	Rejected by Community Empowerment Services, Pre Assessment	Reason This idea is not within council's remit.
		Cost:	Rejected on 24th of July 2023	
	Use the telephone box as a shop.	Location: Duke Street	Rejected by Calton Area Partnership First Assessment	Reason This idea is not within council's remit.
		Cost:	Rejected on 2nd of August 2023	
	Improve local parks, new benches and new swing park equipment.	Location: Helenslea Park	Rejected by Calton Area Partnership First Assessment	Reason This idea is already being investigated.
		Cost:	Rejected on 2nd of August 2023	



 Place community noticeboards throughout Calton, at places recommended by community councils, to improve local communication, inclusion and involvement.	Location: Calton	Rejected by NRS Assessment	Reason This idea was too generic to be properly investigated and referred to no location.
	Cost:	Rejected on 29th of August 2023	
 More benches and bins throughout Dalmarnock	Location: Dalmarnock	Rejected by Calton Area Partnership Second Assessment	Reason This idea was too generic to be properly investigated.
	Cost: £500 - £3000 dependent on scope of works.	Rejected on 6th of Sept 2023	
 More public refuse bins on Dalmarnock Road.	Location: Dalmarnock Road	Rejected by Calton Area Partnership Second Assessment	Reason Calton Area Partnership agreed that this idea is not a priority for this fund.
	Cost: Approx. £700 for one bin.	Rejected on 6th of Sept 2023	
 Introduce bike storage hangers somewhere between 272 and 306 London Road to create safe cycle storage for all.	Location: Somewhere between 272 and 306 London Road	Rejected by Calton Area Partnership Second Assessment	Reason There is an existing programme to fund this idea.
	Cost: £5k-£7k	Rejected on 6th of Sept 2023	
 Put benches at the 'jetties' by Dalmarnock Bridge.	Location: By Dalmarnock Bridge	Rejected by Public Voting	Reason This idea received 70% or less of approval from the total number of people who voted. It didn't make the cut as more popular ideas in each neighbourhood went forward.
	Cost: £3,000.00	Rejected on 13th of October 2023	

" WHEN ALL PEOPLE CAN ACCESS
 THEIR LOCAL COMMUNITY, THEY CAN
 CONTRIBUTE TO IT AND MAKE THE
 LIVES OF OTHER BETTER, RATHER
 THAN RELY ON OTHERS TO SURVIVE "

Your Citizen Voice ?

Calton



The CCI is pioneering a citizen-centred, design-led approach within Glasgow City Council, creating an innovative and consistent model to engage and collaborate with people across the city, developing a joined-up system for people, place and services.

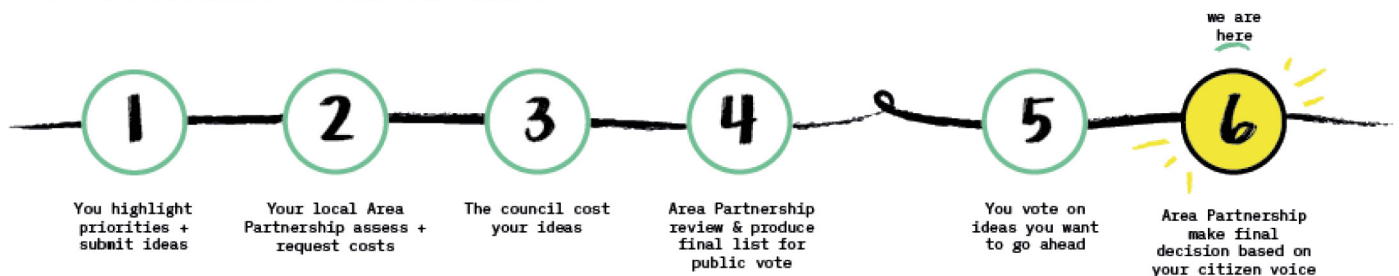
We are co-designing a system which allows Area Partnerships to make decisions based on the opinions of as many local citizens as possible.

We are currently prototyping in two areas of the city, Calton and Greater Pollok, to understand how the system might work across the city.

SO FAR, WE HAVE CO-DESIGNED WITH:



YOUR CITIZEN VOICE TIMELINE



<https://cciglasgow.org/calton/>

CENTRE
FOR
CIVIC
INNOVATION



Our vision is to inspire and engage the citizens of Glasgow to create a better future for everybody